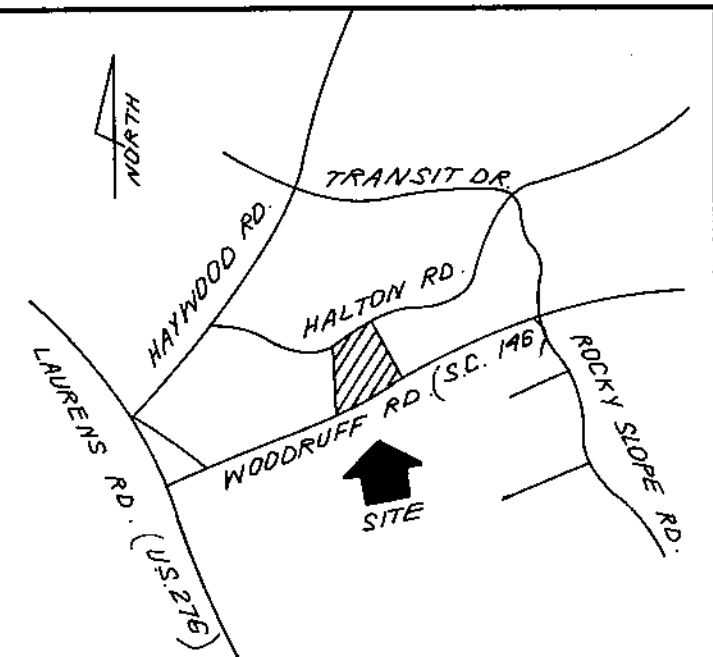


GREEN PARTNERSHIP
WOOD PARTNERSHIP
JOHN D. HOLLINGSWORTH

1300' ± TO
E. HAYWOOD RD.

N 5-16 W 628.08



LOCATION MAP

HALTON ROAD

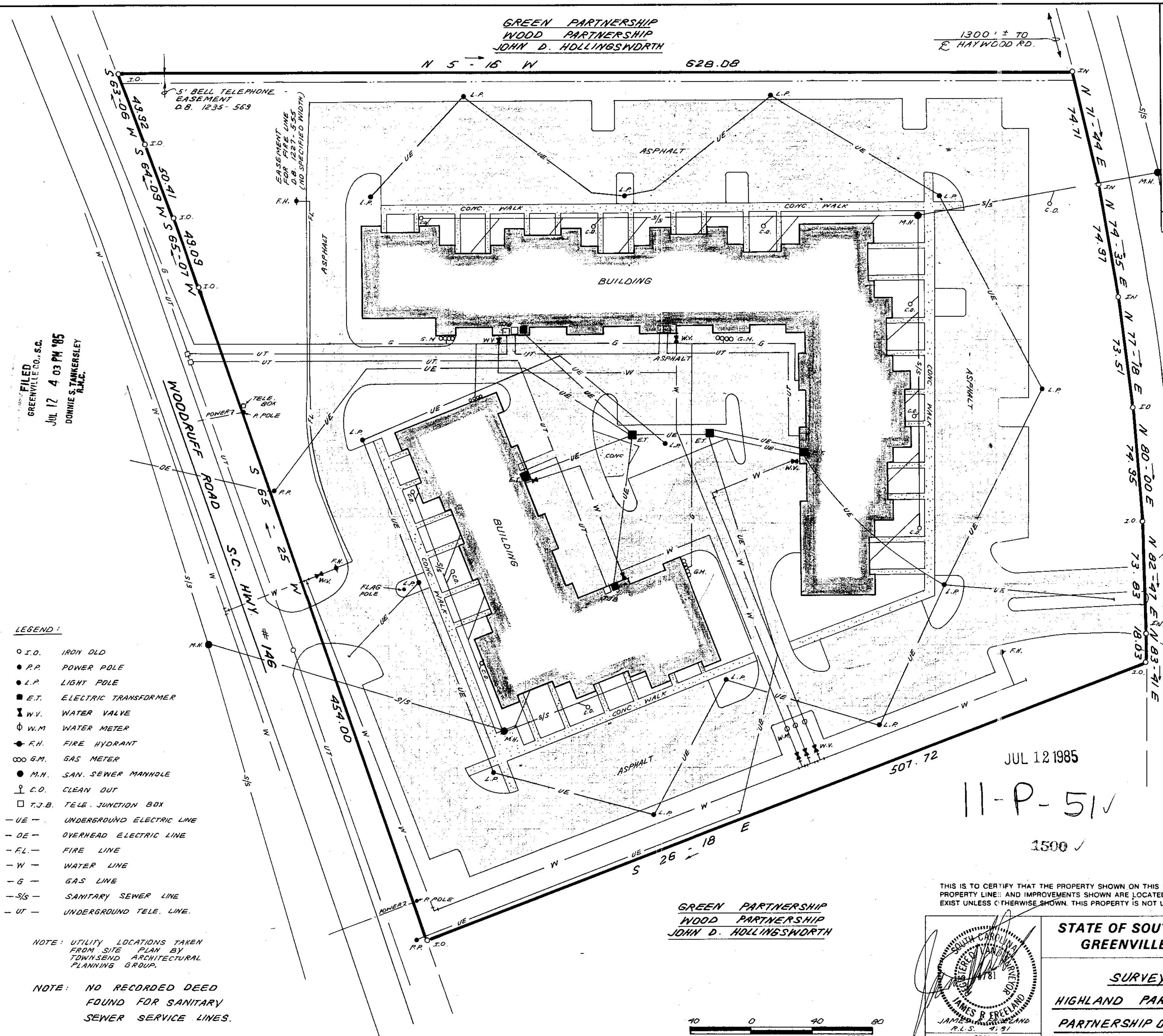
MAG. NORTH

FILED
GREENVILLE CO., S.C.
JUL 12 4 03 PM '85
DONNIE S. TANKERSLEY
R.M.C.

- LEGEND:
- I.O. IRON OLD
 - P.P. POWER POLE
 - L.P. LIGHT POLE
 - E.T. ELECTRIC TRANSFORMER
 - ⊕ W.V. WATER VALVE
 - ⊕ W.M. WATER METER
 - F.H. FIRE HYDRANT
 - ⊙ G.M. GAS METER
 - M.H. SAN. SEWER MANHOLE
 - ⊕ C.O. CLEAN OUT
 - T.J.B. TELE. JUNCTION BOX
 - UE - UNDERGROUND ELECTRIC LINE
 - OE - OVERHEAD ELECTRIC LINE
 - FL - FIRE LINE
 - W - WATER LINE
 - G - GAS LINE
 - S/S - SANITARY SEWER LINE
 - UT - UNDERGROUND TELE. LINE.

NOTE: UTILITY LOCATIONS TAKEN FROM SITE PLAN BY TOWNSEND ARCHITECTURAL PLANNING GROUP.

NOTE: NO RECORDED DEED FOUND FOR SANITARY SEWER SERVICE LINES.



GREEN PARTNERSHIP
WOOD PARTNERSHIP
JOHN D. HOLLINGSWORTH


JUL 12 1985

11-P-51V

1500 ✓

DUKE POWER COMPANY EASEMENTS	
DEED BOOK	WIDTH
1161 - 399	NOT SPECIFIED
1222 - 393	" "
569 - 768	" "
678 - 412	" "

THIS IS TO CERTIFY THAT THE PROPERTY SHOWN ON THIS PLAT WAS SURVEYED UNDER MY DIRECT SUPERVISION, PROPERTY LINES AND IMPROVEMENTS SHOWN ARE LOCATED CORRECTLY AND THAT NO VISIBLE ENCROACHMENTS EXIST UNLESS OTHERWISE SHOWN. THIS PROPERTY IS NOT LOCATED IN A DESIGNATED FLOOD HAZARD AREA.



STATE OF SOUTH CAROLINA
GREENVILLE COUNTY

SURVEY FOR
HIGHLAND PARK LIMITED
PARTNERSHIP OF GREENVILLE

FREELAND & ASSOCIATES Engineers & Land Surveyors GREENVILLE, S.C.	
SURVEY	RAJ
DRAWN	K.E.G.
CHECK	M.C.
SCALE	1" = 40'
DATE	6-24-85
DWG. NO.	13276

